




















Greenville County Health Department (SCDHEC)

200 University Ridge
Greenville, SC 29601

Directions from Spartanburg / Cherokee / Union:

-  1: Start out going WEST on E WOOD ST toward FLOYD ST. 0.1 mi
-  2: Turn RIGHT onto N CHURCH ST/US-221. 0.2 mi
-  3: Turn SLIGHT RIGHT onto WHITNEY RD/US-221. 0.3 mi
-  4: Merge onto I-585 N/US-176 W via the ramp on the LEFT. 2.0 mi
-  5: Merge onto I-85 BL S via EXIT 23A toward GREENVILLE/I-85-BL S. 4.9 mi
-  6: I-85 BL S becomes I-85 S. 17.5 mi
-  7: Merge onto I-385 N via EXIT 51 toward DOWNTOWN/GREENVILLE. 6.1 mi
-  8: I-385 N becomes E NORTH ST/I-385 SPUR. 0.3 mi
-  9: Turn SLIGHT RIGHT onto BEATTIE PL. 0.2 mi
-  10: Turn LEFT onto N CHURCH ST/US-29. 0.9 mi
-  11: Turn RIGHT onto UNIVERSITY RDG. 0.3 mi
-  12: End at 200 University Rdg Greenville, SC 29601-3635

Directions from Pickens:

-  1: Start out going NORTH on PENDLETON ST/US-178 toward E MAIN ST/SC-183. 0.0 mi
-  2: Turn RIGHT onto E MAIN ST/SC-183. Continue to follow SC-183. 0.6 mi
-  3: Turn SLIGHT RIGHT onto FARRS BRIDGE RD/SC-183. 14.0 mi
-  4: Turn RIGHT onto BEATTIE E HUFF HWY/WHITE HORSE RD/US-25. Continue to follow WHITE HORSE RD/US-25. 3.4 mi
-  5: Take the ramp toward GREENVILLE/SC-124 E. 0.2 mi
-  6: Turn RIGHT onto OLD EASLEY HWY/SC-124. Continue to follow SC-124. 2.1 mi
-  7: Stay STRAIGHT to go onto VARDRY ST. 0.4 mi



8: Turn RIGHT onto AUGUSTA ST/US-25 BR/SC-20.

0.1 mi



9: Turn LEFT onto HARRIS ST.

0.1 mi



10: End at 200 University Rdg Greenville, SC 29601-3635